DEER RUN

PLAT BOOK 27
AND PAGE 18

A SUBDIVISION OF SECTION 18 AND PARTS OF SECTIONS 7, 16 & 17, T 30 S, R 37 E, BREVARD COUNTY, FLORIDA

SHEET 8 OF 8

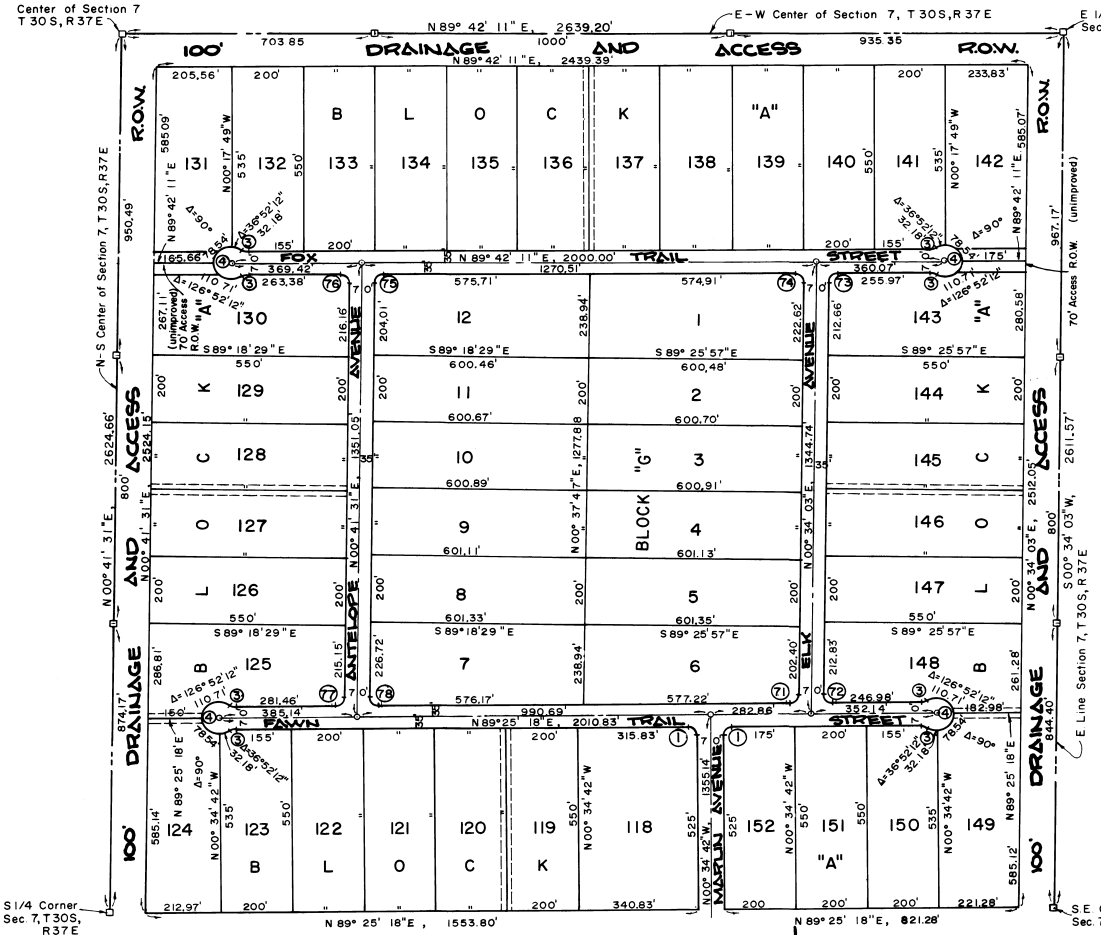

MATCH TO SHEET 6

MATCH TO SHEET 7

SAN SEBASTIAN FARMS S/D
PLAT BOOK 6, PAGE 77

R/W CURVE DATA

Nº	Δ	R	T	L	L.C.
63	84° 29' 28"	25'	22.70'	36.87'	33.62'
64	84° 54' 01"	25'	22.87'	37.04'	33.75'
65	89° 29' 47"	25'	24.78'	39.05'	35.20'
66	90° 30' 13"	25'	25.22'	39.49'	35.51'
67	88° 36' 25"	25'	24.40'	38.66'	34.92'
68	91° 23' 35"	25'	25.62'	39.88'	35.78'
69					
70					
71	88° 51' 15"	25'	24.50'	38.77'	35.00'
72	91° 08' 45"	25'	25.51'	39.77'	35.71'
73	89° 08' 08"	25'	24.63'	38.89'	35.09'
74	90° 51' 52"	25'	25.38'	39.65'	35.62'
75	89° 00' 40"	25'	24.57'	38.84'	35.05'
76	90° 59' 20"	25'	25.4 '	39.70'	35.66'
77	88° 43' 47"	25'	24.45'	38.72'	34.96'
78	91° 16' 13"	25'	25.56'	39.82'	35.75'
79	85° 33' 35"	25'	23.13'	37.33'	33.96'



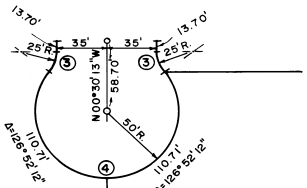

CUL-DE-SAC DETAIL
SHEET 2

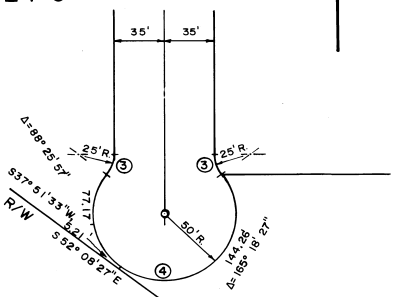

CUL-DE-SAC DETAIL
SHEET 6

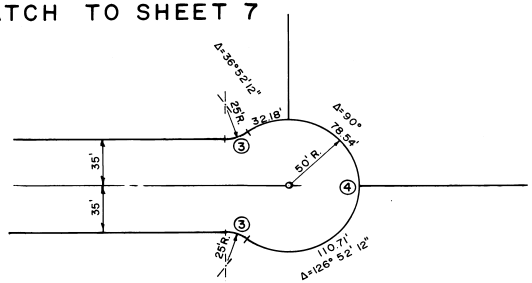

TYPICAL CUL-DE-SAC DETAIL
SHEETS 5, 7 and 8